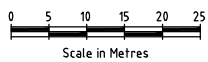


FOR CONTINUATION REFER 802RD-02-04

**SIGN SCHEDULE**

SIGN No.	DESCRIPTION	No.
S1	STREET NAME PLATES "STREET NAME" (2 PER POLE)	2
S4	D4-5 OBSTRUCTION MARKER	2
S5	D4-2-1 BI-DIRECTIONAL HAZARD MARKER	1
S6	D4-V102 OBSTRUCTION MARKER	2



**FOR CONSTRUCTION**

ISSUE	DESCRIPTION	DATE
A	ISSUED FOR APPROVAL	13/04/2018
B	COUNCIL COMMENTS ADDRESSED	10/09/2018
1	ISSUED FOR CONSTRUCTION	1/10/2018
2	DRAINAGE LOWERED	30/10/18
3	EDMUND DRIVE TIE-IN ALTERED	23/04/2019
4	EDMUND DRIVE TIE-IN ALTERED	02/09/2019
5	S.R.M PROTECTIVE STRUCTURE DETAILS ADDED	18/09/2019

LEGEND	
	PROPOSED STORMWATER DRAIN & PIT
	HOUSE DRAIN TO KERB
	HOUSE DRAIN TO PIT OR PIPE
	EASEMENT DRAIN CONNECTION
	EXISTING STORMWATER DRAIN & PIT
	EXISTING SEWER
	PROPOSED SEWER
	PROPOSED EASEMENTS
	SLOPE ARROW
	EXISTING EDGE OF SHOULDER
	EXISTING EDGE OF BITUMEN
	PROPOSED BATTER
	PROPOSED ELECTRICAL
	PROPOSED GAS MAIN
	PROPOSED WATER MAIN
	PROPOSED TELSTRA
	PROPOSED FOOTPATH
	PROPOSED ROAD



DESIGNED: <b>A MURPHY</b>	SCALE: 1:500
CHECKED: <b>M PARKER</b>	SHEET SIZE: A1
AUTHORISED: <b>C COUGHLAN</b>	DATE: 13/04/2018

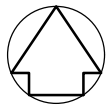
**AXIOM CONSULTING ENGINEERS**

ACN 100 526 458  
W: axiomce.com.au  
E: admin@axiomce.com.au

P: 03 5331 2688  
6 Webster Street,  
Ballarat Victoria 3350

PROJECT: <b>LOT 32 TAIT STREET BONSHAW - STAGE 2</b>
CLIENT: <b>BONSHAW PROJECTS PTY LTD</b>

CIVIL REF. No. 802RD-02-03	SHEET: 3	REV: 5
DRAWING TITLE: <b>ROAD &amp; DRAINAGE LAYOUT PLAN (SHEET 1 OF 2)</b>		



NEW WORKS ON EDMUND DRIVE NOW COMMENCES 5.774m FURTHER TO THE NORTH.  
 PITS P2-25 & P2-26 & CONNECTING DRAINAGE PIPES ADDED.  
 VERTICAL ALIGNMENT OF EDMUND DRIVE & BERRIGAN DRIVE ALTERED IN AREAS CLOUDED.  
 LID LEVELS ALTERED ON P2-23, P2-13, P2-12, P2-20, P2-11, P2-10.  
 CONSTRUCTION PLANS FOR THE OPEN SWALE DRAIN AND SEDIMENTATION POND MOVED TO A SEPARATE SET OF PLANS 802RD-200-101 TO 102

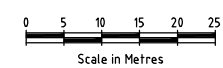
EXISTING TRACK TO BE TRANSITIONED INTO NEW BCB2 KERB WITH A NEW CROSSOVER, TO CENTRAL HIGHLANDS WATER SATISFACTION. REMAINING DIRT TRACK TO BE DECOMMISSIONED

NOTE: REFER TO 802RD200-101 TO 102 FOR OPEN SWALE DRAIN AND SEDIMENTATION POND CONSTRUCTION PLANS.

NOTE: CULTURAL HERITAGE AREAS NOT PERMITTED TO BE ENTERED INTO DURING CONSTRUCTION

**SIGN SCHEDULE**

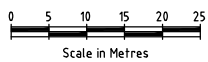
SIGN No.	DESCRIPTION	No.
S1	STREET NAME PLATES "STREET NAME" (2 PER POLE)	2
S4	D4-5 OBSTRUCTION MARKER	2
S5	D4-2-1 BI-DIRECTIONAL HAZARD MARKER	1
S6	D4-V102 OBSTRUCTION MARKER	2



**FOR CONSTRUCTION**

<table border="1"> <thead> <tr> <th>ISSUE</th> <th>DESCRIPTION</th> <th>DATE</th> </tr> </thead> <tbody> <tr> <td>A</td> <td>ISSUED FOR APPROVAL</td> <td>13/04/2018</td> </tr> <tr> <td>B</td> <td>COUNCIL COMMENTS ADDRESSED</td> <td>10/09/2018</td> </tr> <tr> <td>1</td> <td>ISSUED FOR CONSTRUCTION</td> <td>1/10/2018</td> </tr> <tr> <td>2</td> <td>SWALE ALIGNMENT ALTERED &amp; CULTURAL HERITAGE AREAS SHOWN</td> <td>30/10/18</td> </tr> <tr> <td>3</td> <td>EDMUND DRIVE TIE-IN ALTERED</td> <td>23/04/2019</td> </tr> <tr> <td>4</td> <td>EDMUND DRIVE TIE-IN ALTERED</td> <td>02/09/2019</td> </tr> <tr> <td>5</td> <td>S.R.M PROTECTIVE STRUCTURE DETAILS ADDED</td> <td>18/09/2019</td> </tr> </tbody> </table>	ISSUE	DESCRIPTION	DATE	A	ISSUED FOR APPROVAL	13/04/2018	B	COUNCIL COMMENTS ADDRESSED	10/09/2018	1	ISSUED FOR CONSTRUCTION	1/10/2018	2	SWALE ALIGNMENT ALTERED & CULTURAL HERITAGE AREAS SHOWN	30/10/18	3	EDMUND DRIVE TIE-IN ALTERED	23/04/2019	4	EDMUND DRIVE TIE-IN ALTERED	02/09/2019	5	S.R.M PROTECTIVE STRUCTURE DETAILS ADDED	18/09/2019	<p><b>LEGEND</b></p> <table border="0"> <tr> <td></td> <td>PROPOSED STORMWATER DRAIN &amp; PIT</td> <td></td> <td>EXISTING EDGE OF SHOULDER</td> </tr> <tr> <td></td> <td>HOUSE DRAIN TO KERB</td> <td></td> <td>EXISTING EDGE OF BITUMEN</td> </tr> <tr> <td></td> <td>HOUSE DRAIN TO PIT OR PIPE</td> <td></td> <td>PROPOSED BATTER</td> </tr> <tr> <td></td> <td>EASEMENT DRAIN CONNECTION</td> <td></td> <td>PROPOSED ELECTRICAL</td> </tr> <tr> <td></td> <td>EXISTING STORMWATER DRAIN &amp; PIT</td> <td></td> <td>PROPOSED GAS MAIN</td> </tr> <tr> <td></td> <td>EXISTING SEWER</td> <td></td> <td>PROPOSED WATER MAIN</td> </tr> <tr> <td></td> <td>PROPOSED SEWER</td> <td></td> <td>PROPOSED TELSTRA</td> </tr> <tr> <td></td> <td>PROPOSED SEWER EASEMENTS</td> <td></td> <td>PROPOSED FOOTPATH</td> </tr> <tr> <td></td> <td>SLOPE ARROW</td> <td></td> <td>PROPOSED ROAD</td> </tr> <tr> <td></td> <td>CULTURAL HERITAGE AREA</td> <td></td> <td></td> </tr> </table>		PROPOSED STORMWATER DRAIN & PIT		EXISTING EDGE OF SHOULDER		HOUSE DRAIN TO KERB		EXISTING EDGE OF BITUMEN		HOUSE DRAIN TO PIT OR PIPE		PROPOSED BATTER		EASEMENT DRAIN CONNECTION		PROPOSED ELECTRICAL		EXISTING STORMWATER DRAIN & PIT		PROPOSED GAS MAIN		EXISTING SEWER		PROPOSED WATER MAIN		PROPOSED SEWER		PROPOSED TELSTRA		PROPOSED SEWER EASEMENTS		PROPOSED FOOTPATH		SLOPE ARROW		PROPOSED ROAD		CULTURAL HERITAGE AREA			<table border="1"> <tr> <td>DESIGNED: A MURPHY</td> <td>SCALE: 1:500</td> </tr> <tr> <td>CHECKED: M PARKER</td> <td>SHEET SIZE: A1</td> </tr> <tr> <td>AUTHORISED: C COUGHLAN</td> <td>DATE: 13/04/2018</td> </tr> </table>	DESIGNED: A MURPHY	SCALE: 1:500	CHECKED: M PARKER	SHEET SIZE: A1	AUTHORISED: C COUGHLAN	DATE: 13/04/2018	<p><b>AXIOM CONSULTING ENGINEERS</b></p> <p>ACN 100 526 458        W: axiomce.com.au        E: admin@axiomce.com.au</p> <p>P: 03 5331 2688        6 Webster Street,        Ballarat Victoria 3350</p>	<p>PROJECT: LOT 32 TAIT STREET BONSHAW - STAGE 2</p> <p>CLIENT: BONSHAW PROJECTS PTY LTD</p>	<p>CCIVIL REF. No. 802RD-02-04</p> <p>DRAWING TITLE: ROAD &amp; DRAINAGE LAYOUT PLAN (SHEET 2 OF 2)</p> <p>SHEET: 4 REV: 5</p>
ISSUE	DESCRIPTION	DATE																																																																									
A	ISSUED FOR APPROVAL	13/04/2018																																																																									
B	COUNCIL COMMENTS ADDRESSED	10/09/2018																																																																									
1	ISSUED FOR CONSTRUCTION	1/10/2018																																																																									
2	SWALE ALIGNMENT ALTERED & CULTURAL HERITAGE AREAS SHOWN	30/10/18																																																																									
3	EDMUND DRIVE TIE-IN ALTERED	23/04/2019																																																																									
4	EDMUND DRIVE TIE-IN ALTERED	02/09/2019																																																																									
5	S.R.M PROTECTIVE STRUCTURE DETAILS ADDED	18/09/2019																																																																									
	PROPOSED STORMWATER DRAIN & PIT		EXISTING EDGE OF SHOULDER																																																																								
	HOUSE DRAIN TO KERB		EXISTING EDGE OF BITUMEN																																																																								
	HOUSE DRAIN TO PIT OR PIPE		PROPOSED BATTER																																																																								
	EASEMENT DRAIN CONNECTION		PROPOSED ELECTRICAL																																																																								
	EXISTING STORMWATER DRAIN & PIT		PROPOSED GAS MAIN																																																																								
	EXISTING SEWER		PROPOSED WATER MAIN																																																																								
	PROPOSED SEWER		PROPOSED TELSTRA																																																																								
	PROPOSED SEWER EASEMENTS		PROPOSED FOOTPATH																																																																								
	SLOPE ARROW		PROPOSED ROAD																																																																								
	CULTURAL HERITAGE AREA																																																																										
DESIGNED: A MURPHY	SCALE: 1:500																																																																										
CHECKED: M PARKER	SHEET SIZE: A1																																																																										
AUTHORISED: C COUGHLAN	DATE: 13/04/2018																																																																										

FOR CONTINUATION REFER 802RD-02-03



**FOR CONSTRUCTION**

ISSUE	DESCRIPTION	DATE
A	ISSUED FOR APPROVAL	13/04/2018
B	COUNCIL COMMENTS ADDRESSED	10/09/2018
1	ISSUED FOR CONSTRUCTION	1/10/2018
3	EDMUND DRIVE TIE-IN ALTERED	23/04/2019
4	EDMUND DRIVE TIE-IN ALTERED	02/09/2019
5	S.R.M PROTECTIVE STRUCTURE DETAILS ADDED	18/09/2019

LEGEND		
	LOT CUT (CUT GREATER THAN 200mm DEEP)	
	LOT FILL (FILL GREATER THAN 200mm DEEP)	
	BATTERS	
	SLOPE & FALL ARROW	
	FS:14.00 ES:14.00	FINISHED SURFACE LEVEL EXISTING SURFACE LEVEL

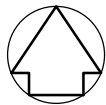
 Quality Certified Company ISO 9001:2008 REGISTRATION No. COU001-CC001	DESIGNED: <b>A MURPHY</b>	SCALE: <b>1:500</b>
	CHECKED: <b>M PARKER</b>	SHEET SIZE: <b>A1</b>
	AUTHORISED: <b>C COUGHLAN</b>	DATE: <b>13/04/2018</b>

ACN 100 526 458  
 W: axiomce.com.au  
 E: admin@axiomce.com.au  
 P: 03 5331 2688  
 6 Webster Street,  
 Ballarat Victoria 3350

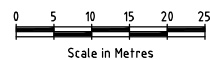
PROJECT: <b>LOT 32 TAIT STREET BONSHAW - STAGE 2</b>
CLIENT: <b>BONSHAW PROJECTS PTY LTD</b>

CIVIL REF. No. <b>802RD-02-05</b>	SHEET: <b>5</b>	REV: <b>5</b>
DRAWING TITLE: <b>EARTHWORKS PLAN (SHEET 1 OF 2)</b>		

FOR CONTINUATION REFER 802RD-02-06



FOR CONTINUATION REFER 802RD-02-05



**FOR CONSTRUCTION**

ISSUE	DESCRIPTION	DATE
A	ISSUED FOR APPROVAL	13/04/2018
B	COUNCIL COMMENTS ADDRESSED	10/09/2018
1	ISSUED FOR CONSTRUCTION	1/10/2018
3	EDMUND DRIVE TIE-IN ALTERED	23/04/2019
4	EDMUND DRIVE TIE-IN ALTERED	02/09/2019
5	S.R.M PROTECTIVE STRUCTURE DETAILS ADDED	18/09/2019

LEGEND		
	LOT CUT (CUT GREATER THAN 200mm DEEP)	
	LOT FILL (FILL GREATER THAN 200mm DEEP)	
	BAT	BATTERS
	FS:140.00 ES:140.00	FINISHED SURFACE LEVEL EXISTING SURFACE LEVEL
		SLOPE & FALL ARROW

<p>Quality Certified Company ISO9001:2008 REGISTRATION No. COU001-CC001</p>	DESIGNED: <b>A MURPHY</b>	SCALE: 1:500
	CHECKED: <b>M PARKER</b>	SHEET SIZE: A1
	AUTHORISED: <b>C COUGHLAN</b>	DATE: 13/04/2018

**AXIOM CONSULTING ENGINEERS**

ACN 100 526 458  
W: axiomce.com.au  
E: admin@axiomce.com.au

P: 03 5331 2688  
6 Webster Street,  
Ballarat Victoria 3350

PROJECT: <b>LOT 32 TAIT STREET BONSHAW - STAGE 2</b>
CLIENT: <b>BONSHAW PROJECTS PTY LTD</b>

CCIVIL REF. No. 802RD-02-06	SHEET: 6	REV: 5
DRAWING TITLE: <b>EARTHWORKS PLAN (SHEET 2 OF 2)</b>		